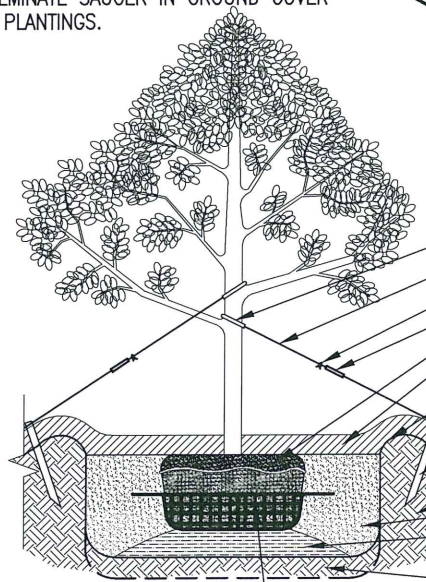


LL signature

LANDSCAPE PLANT INFORMATION			
QTY.	COMMON NAME	BOTANICAL NAME	SIZE/REMARKS
15	EASTERN RED CEDAR	JUNIPERUS VIRGINIANA	96" MIN. HEIGHT AT PLANTING/6' CENTERS

TREE NOTES:
 1. TREE TO BEAR SAME RELATION TO FINISHED GRADE AFTER SETTLEMENT AS IT BORE TO PREVIOUS GRADE.
 2. STAKE & GUY ONLY TREES IN LOCATIONS SUSCEPTIBLE TO HIGH WINDS.
 3. ELIMINATE SAUCER IN GROUND COVER BED PLANTINGS.




TREE PLANTING DETAIL
(N.T.S.)


- NOTES:**
- BOUNDARY AND PROPOSED SITE FEATURES ARE BASED ON THE SURVEY. CONTRACTOR SHALL IMMEDIATELY NOTIFY THE ENGINEER OF ANY DISCREPANCIES BETWEEN ACTUAL FIELD CONDITIONS AND THIS DRAWING.
 - CONTRACTOR SHALL FURNISH ALL MATERIALS FOR ELECTRICAL SERVICE AS FOLLOWS:
 - 800 AMP INCOMING TO MULTI-TENANT METER CENTER.
 - 200 AMP FROM MULTI-METER CENTER TO VERIZON UTILITY RACK.
 - GROUNDING OF ANTENNAS MOUNTS, COAX, AND EQUIPMENT SHALL BE IN ACCORDANCE WITH T-MOBILE WIRELESS SPECIFICATIONS.
 - ANY MATERIALS STORED ON SITE SHALL BE STORED IN CLOSED OR COVERED CONTAINERS AND ALL EXCESS WASTE MATERIALS WILL BE PROPERLY DISPOSED OF.
 - ALL HARDWARE TO BE STAINLESS STEEL, **NO PLATED METAL TO BE USED.**
 - CONTRACTOR AND/OR DEVELOPER SHALL BE RESPONSIBLE FOR CONSTRUCTION & MAINTENANCE OF EROSION AND SEDIMENTATION CONTROLS DURING CONSTRUCTION FOR PROTECTION OF ADJACENT PROPERTIES, ROADWAYS, AND WATERWAYS.
 - CONTRACTOR AND/OR DEVELOPER ARE RESPONSIBLE FOR PROVIDING SITE FREE OF DRAINAGE PROBLEMS.
 - CONTRACTOR IS RESPONSIBLE FOR MAINTAINING A PROPER TRAFFIC CONTROL PLAN FOR PUBLIC SAFETY ADJACENT TO CONSTRUCTION SITE. THE TRAFFIC CONTROL PLAN MUST BE IN ACCORDANCE WITH KYTC DESIGN STANDARDS AND SPECIFICATIONS.
 - SEEDING & MULCHING OF THE SITE SHALL BE ACCOMPLISHED AS SOON AS POSSIBLE AFTER COMPLETION OF THE SITE DEVELOPMENT. THE CONTRACTOR IS RESPONSIBLE FOR PROVIDING & MAINTAINING AN ADEQUATE COVER OF VEGETATION OVER THE SITE FOR ONE YEAR PERIOD. **ONE YEAR GUARANTEE REQUIRED ON TREES AND SHRUBS.**
 - SEE SHEET D1 FOR ASPHALT ACCESS ROAD DETAILS

LEGEND	
	DRAINAGE FLOW LINE
	EXISTING CONTOURS
	PROPOSED CONTOURS
	WOOD FENCE
	SILT FENCE
	LEASE LINE

DETAILED SITE LAYOUT WITH LANDSCAPE
(SCALE: 1" = 20'-0")



ITEM	REVISIONS	BY	CHK. BY	DATE
1	REVISED VERIZON EQUIPMENT FROM A SHELTER TO A PLATFORM & ADDED A GENERATOR WITH PAD	RMN	TLH	11-1-16
2	REVISED VERIZON EQUIPMENT	RMN	TLH	09-10-18
3	REVISED ACCESS ROAD & TURNAROUND AREA MATERIAL TYPE / ADDED SEWER LINE / FLOOD ZONE LIMIT	RMN	TLH	01-30-19
4	REVISED ACCESS ROAD & TURNAROUND AREA MATERIAL TYPE	RMN	TLH	02-18-19
5	ADDED DETENTION BASIN	RMN	TLH	02-28-19



DRAWN BY:	R.M. NACCARI	DATE:	11-1-16
CHECKED BY:	T.L. HARDY	DATE:	11-1-16
APPROVED BY:		DATE:	

HARDY ENGINEERING, INC.
 ENGINEERING AND CONSULTING
 209 LINDEN STREET, P.O. BOX 708
 TRUSSVILLE, AL 35173
 PHONE: (205) 855-1427 FAX: (205) 881-0027

DWG. NAME:	DETAILED SITE LAYOUT W/ LANDSCAPE
PROJECT:	KY0062 SITE: EAST PARIS, KENTUCKY FOR TOWERCO
SCALE:	AS SHOWN
DWG. No.:	C1 1