
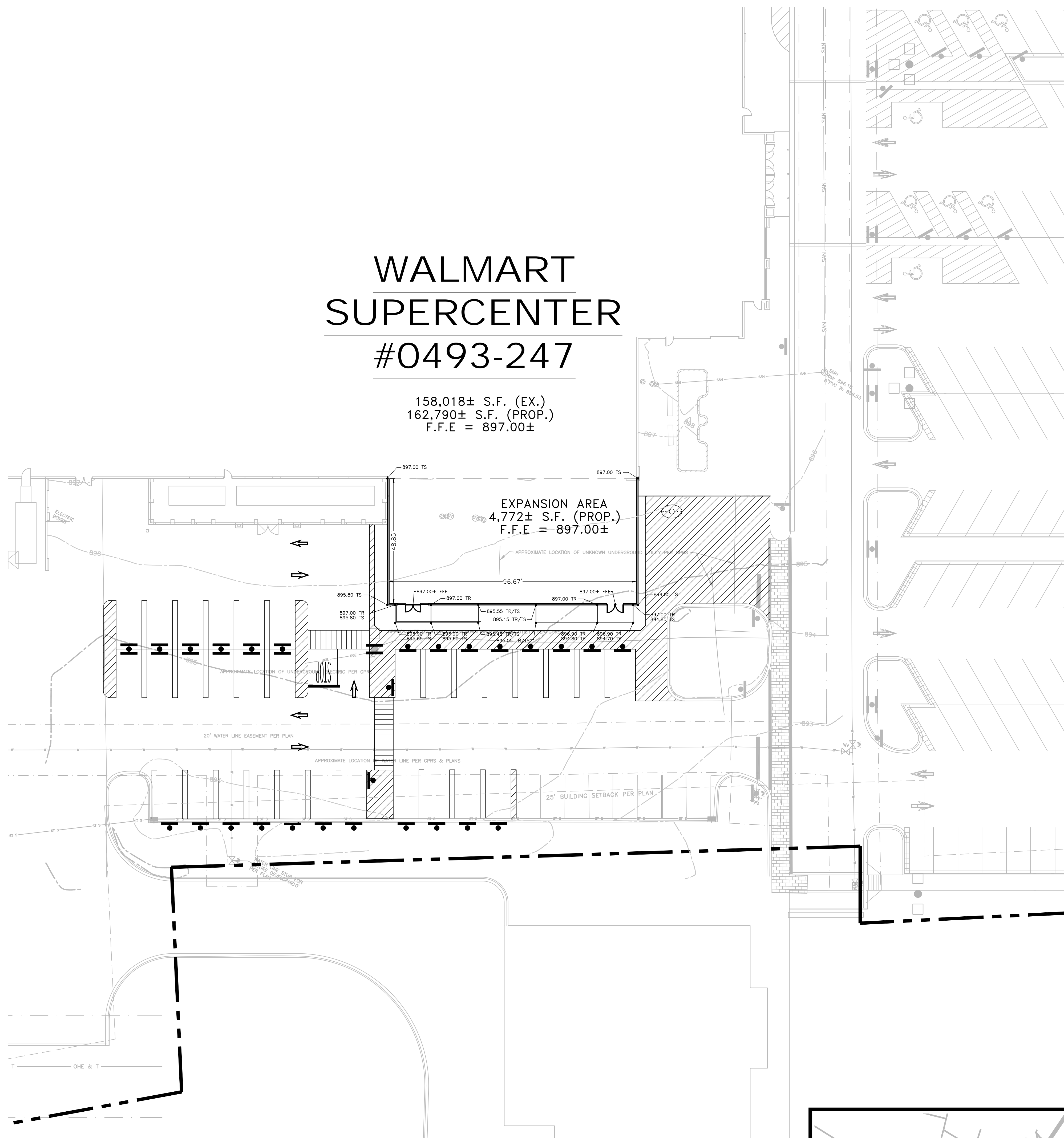


# WALMART SUPERCENTER #0493-247

158,018± S.F. (EX.)  
162,790± S.F. (PROP.)  
F.F.E = 897.00±

EXPANSION AREA  
4,772± S.F. (PROP.)  
F.F.E = 897.00±



### LEGEND

- STRIPED AREA
- NEW SIGN AND BASE
- EXISTING SIGN AND BASE
- SPOT ELEVATION
- TOP OF SIDEWALK
- TOP OF RAMP
- PROPERTY LINE

PICKUP EXTERIOR SIGN SCHEDULE		
DESCRIPTION	DIMENSIONS	QUANTITY
RESERVED	18" X 18"	31
PHONE NUMBER	6" X 18"	31
VERTICAL PICKUP	18" X 36"	31
PICKUP BANNER AND MOUNTING HARDWARE	24" X 60"	1

### NOTICE TO CONTRACTOR

THE CONTRACTOR SHALL TAKE ALL NECESSARY PRECAUTIONS TO ENSURE DAMAGE TO EXISTING ITEMS TO REMAIN DOES NOT OCCUR. THESE PRECAUTIONS SHALL INCLUDE, BUT ARE NOT LIMITED TO USE OF LIGHTLY LOADED EQUIPMENT IN ORDER TO PREVENT DAMAGE TO EXISTING ROADWAYS AND INFRASTRUCTURE, UNLESS NOTED OTHERWISE. THE CONTRACTOR SHALL BE RESPONSIBLE FOR REPAIRING ANY DAMAGE DONE TO ANY EXISTING ON-SITE OR OFF-SITE ITEMS INCLUDING RELATED APURTENANCES THAT WILL REMAIN IN PLACE AFTER CONSTRUCTION ACTIVITIES ARE COMPLETE. THESE ITEMS INCLUDE, BUT ARE NOT LIMITED TO DRAINAGE SYSTEMS, UTILITIES, CURBING, PAVEMENT, LANDSCAPING, IRRIGATION SYSTEMS, FENCING, RETAINING WALLS, PUBLIC ROADWAYS, ETC. REPAIRS SHALL BE EQUAL TO OR BETTER THAN EXISTING CONDITIONS, AND SHALL BE TO THE SATISFACTION OF THE OWNER OF THE REPAIRED ITEM PRIOR TO MAKING ANY REPAIRS. THE CONTRACTOR SHALL SUBMIT DETAILED REPAIR METHODOLOGY TO THE CEC AND WALMART CM. REPAIRS SHALL NOT BEGIN UNTIL WRITTEN APPROVAL FROM THE CEC AND WALMART CM HAS BEEN ISSUED. CONTRACTOR SHALL DOCUMENT ANY EXISTING DAMAGE WITH PHOTOS, VIDEOS, ETC., AND NOTIFY THE WALMART CONSTRUCTION MANAGER PRIOR TO COMMENCING CONSTRUCTION IN THE AREA OF THE EXISTING DAMAGED ITEM.

### NOTES:

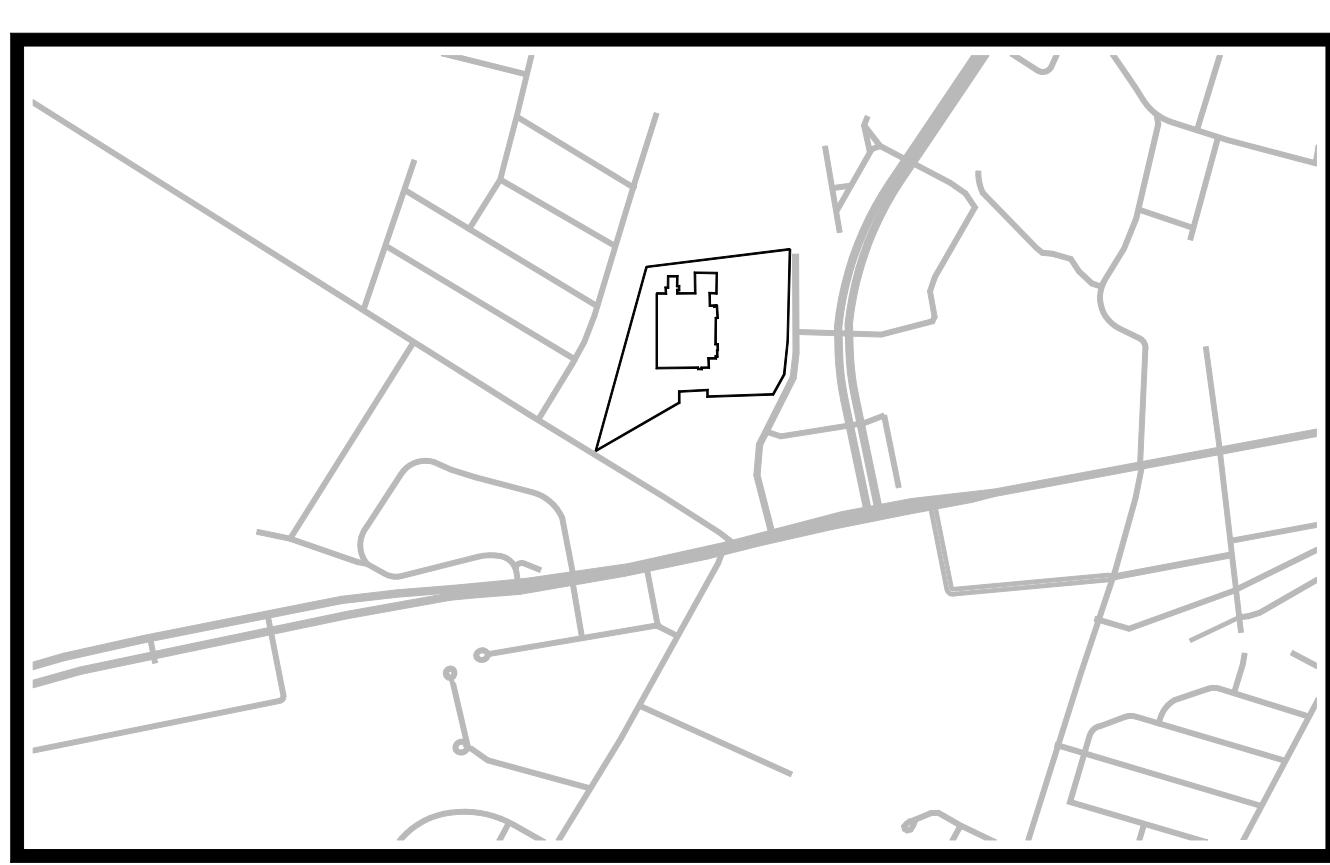
1. ALL SITEWORK SHALL MEET OR EXCEED THE "SITE SPECIFIC SPECIFICATIONS", WHERE CONFLICTS WITH REQUIREMENTS OF UTILITY COMPANY OR OTHER JURISDICTION OCCUR, THE MOST STRINGENT REQUIREMENTS SHALL APPLY.
2. ALL NECESSARY INSPECTIONS, APPROVALS, AND/OR CERTIFICATIONS REQUIRED BY CODES AND/OR AUTHORITIES SHALL BE COMPLETED PRIOR TO THE ACCEPTANCE BY OWNER AND THE FINAL CERTIFICATION OF SERVICES.
3. CONTRACTOR SHALL PROVIDE TEMPORARY FENCING AROUND CONSTRUCTION AREA AND CONTRACTOR'S TEMPORARY PARKING AND STORAGE AREA DURING CONSTRUCTION.
4. CONTRACTOR SHALL KEEP ALL EXISTING PARKING, SIDEWALKS, DRIVES, ETC. BEYOND THE PROTECTED WORK AREAS CLEAR AND FREE FROM ANY CONSTRUCTION ACTIVITY AND/OR MATERIAL TO ENSURE EASY AND SAFE PEDESTRIAN AND VEHICULAR ACCESS TO AND FROM THE SITE. CONTRACTOR SHALL COORDINATE/PHASE ALL CONSTRUCTION ACTIVITY WITHIN THE PROXIMITY OF THE EXISTING STORE WITH THE WALMART CONSTRUCTION MANAGER AND WALMART STORE MANAGER TO MINIMIZE DISTURBANCE AND INCONVENIENCE TO WALMART STORE'S OPERATION AND WALMART CUSTOMERS.
5. IT SHALL BE THE CONTRACTOR'S RESPONSIBILITY TO PROTECT THE PUBLIC, MAINTAIN SAFE CONSTRUCTION CONDITIONS, AND PROVIDE ADEQUATE TRAFFIC FLOW AT ALL TIMES. TEMPORARY TRAFFIC CONTROL DEVICES, SUCH AS SIGNAGE, STRIPING, FENCING, BARRICADES, ENCLOSURES, BARRLS, ETC. SHALL BE USED IN THE BEST POSSIBLE MANNER AND AS APPROVED BY THE WALMART CONSTRUCTION MANAGER. ALL TRAFFIC CONTROL DEVICES SHALL BE KEPT IN THEIR PROPER POSITION AT ALL TIMES, AND SHALL BE REPAIRED, REPLACED OR CLEANED AS NECESSARY. ALL CONSTRUCTION WARNING SIGNS SHALL BE PROMPTLY REMOVED OR COVERED WHENEVER THE MESSAGE IS NOT APPLICABLE OR NOT IN USE. EXISTING TRAFFIC ARROWS, PAINTED END CAPS, STOP BARS AND OTHER PAVEMENT MARKINGS THAT CONFLICT WITH TEMPORARY TRAFFIC CONTROL PAVEMENT MARKINGS AND TRAFFIC PATTERNS SHALL BE BEAD BLASTED.
6. CONTRACTOR SHALL PROVIDE BMP'S SUCH AS, EROSION EELS, INLET FILTER SACKS, SILT DIKE ON PAVEMENT, ETC. DOWNGRADIENT OF ANY GROUND DISTURBING ACTIVITIES. ALL BMP'S SHALL BE INSTALLED AND MAINTAINED IN ACCORDANCE WITH ALL STATE AND LOCAL REQUIREMENTS.
7. UNLESS NOTED OTHERWISE STRIPING DIMENSIONS SHOWN ARE TO THE CENTER OF THE STRIPE.
8. ALL NEW STRIPING SHALL BE PAINTED (TWO COATS) AS PER THE SPECIFICATIONS. UTILIZE TEMPLATES FOR ALL PAINTED PAVEMENT MARKINGS SUCH AS DIRECTIONAL ARROWS AND LETTERS.
9. ALL PICKUP WAY FINDING AND STALL SIGNS ARE WALMART SUPPLIED AND CONTRACTOR INSTALLED. CONTRACTOR TO PLACE SIGN ORDER AT LEAST 3 WEEKS IN ADVANCE. ORDER SHALL BE SENT VIA EMAIL TO GETTY THOMAS (getty.thomas@walmart.com) AND BRAD KEENER (Bradley.Keener@walmart.com). REQUEST SHALL CONTAIN A DELIVERY ADDRESS, DESIRED DELIVERY DATE, AND ANY SITE SPECIFIC SIGN SIZE AND/OR COLORS BASED ON APPROVED PLANS.
10. ALL EXISTING PAVEMENT MARKINGS WITHIN SEAL COATED AREA TO BE REMOVED. CONTRACTOR SHALL REMOVE EXISTING PAVEMENT MARKINGS BY SODA BLASTING OR DUSTLESS BLASTING.
11. CONTRACTOR SHALL SEALCOAT ENTIRE AREA TO RECEIVE NEW STRIPING AND ENTIRE AREA WHERE STRIPING IS TO BE REMOVED PRIOR TO INSTALLING NEW STRIPING SHOWN ON THESE PLANS. CONTRACTOR SHALL COMPLETE ALL SITE IMPROVEMENTS THAT REQUIRE MODIFICATIONS TO EXISTING PAVEMENT AREAS, INCLUDING REMOVAL OF ANY EXISTING STRIPING, PRIOR TO ASPHALT SEAL COAT APPLICATION. CONTRACTOR SHALL ALLOW ASPHALT SEAL COAT ADEQUATE CURE TIME, IN ACCORDANCE WITH SITE SPECIFICATIONS, PRIOR TO OPENING AFFECTED AREAS TO TRAFFIC OR PERFORMING ANY STRIPING ACTIVITIES.
12. EXISTING CONDITIONS INFORMATION OBTAINED FROM ORIGINAL PLAN TITLED "SITE PLAN AND SIGNAGE", SHEET SP1, COMPLETED BY HARRISON FRENCH AND ASSOCIATES, LTD. DATED NOVEMBER 20, 2017. NO FIELD SURVEY INFORMATION WAS OBTAINED FOR THIS PROJECT. CONTRACTOR SHALL FIELD VERIFY EXISTING CONDITIONS PRIOR TO INSTALLING IMPROVEMENTS.
13. EXISTING "PICKUP" GRAPHIC TO BE REMOVED FROM EXISTING PICKUP PARKING STALLS.
14. PAVEMENT MARKINGS AND ALL OTHER SITE WORK SHOWN ON THIS SHEET, SHALL BE IN ACCORDANCE WITH SPECIFICATIONS ON SHEET CSS-1, THIS SET.
15. REFER TO SECP AND SSM PLANS, THIS SET, FOR INFORMATION REGARDING SITE STRIPING AND SIGNAGE WORK NOT DETAILED ON THIS SHEET.

PARKING INFORMATION				
WALMART BUILDING INFO	PARKING REQUIRED	TOTAL PARKING PROVIDED	TOTAL PARKING RATIO	
WALMART BUILDING SQ.FT. <sup>1</sup>	SPACES	SPACES <sup>2,3</sup>	SPACES <sup>3</sup>	
EXISTING 158,018 SF	527 SPACES 1/300 SF	711 SPACES	4.50/1,000 SF	
PROPOSED 162,790 SF	543 SPACES 1/300 SF	672 SPACES	4.13/1,000 SF	

SITE DATA	
1. ZONING: B-2 COMMERCIAL	
2. LAND USE: COMMERCIAL	
3. SITE ADDRESS: 305 LETTON DR PARIS, KY 40361	
4. OWNER: WALMART REAL ESTATE PROPERTY TAX DEPT. P.O. BOX 8020 MS 0555 BENTONVILLE, AR 72712	
5. DEVELOPER: WAL-MART STORES, INC.	
6. DEVELOPER ADDRESS: 2001 SE 10TH STREET BENTONVILLE, AR 72716	
7. PARCEL ID: 026-00-00-021.04	
8. DEED BOOK: 265	
9. PAGE NUMBER: 72	
10. PROPERTY SIZE: 17.48 ACRES (761,429 SF)	

**PARKING INFORMATION NOTES**

1. USABLE FLOOR AREA IS PER INFORMATION SHOWN IN THE WALMART STORE PLANNING PROJECT MANAGEMENT APPLICATION SYSTEM (SPROCK).
2. EXISTING PARKING COUNTS ARE BASED ON ORIGINAL CONSTRUCTION PLANS PROVIDED BY OTHERS AND A REVIEW OF AVAILABLE AERIAL PHOTOGRAPHS.
3. PARKING SPACES OCCUPIED BY CART CORRALS HAVE BEEN EXCLUDED FROM THE PARKING COUNTS AND PARKING RATIOS.



VICINITY MAP  
N.T.S.

STIPULATION FOR REUSE:  
THIS DRAWING WAS PREPARED FOR THE PROJECT AND SITE AT THE LOCATION INDICATED. IT IS NOT TO BE REUSED FOR ANY OTHER PROJECT WITHOUT THE WRITTEN CONSENT OF THE CONSULTANT.

CONSULTANTS:  
**CARLSON ENGINEERS, INC.**  
ENGINEERS  
1100 UNIVERSITY BLVD.  
SPRINGFIELD, KY 40461  
PH: 606/378-8800  
WWW.CARLSONENGINEERS.COM

**Walmart**  
305 LETTON DR, 40361  
PARIS, KENTUCKY  
STORE NO.0493-247

ISSUE BLOCK	

CHECKED BY: JSP  
DRAWN BY: JHW  
DOCUMENT DATE: 11/10/2022

NOT FOR CONSTRUCTION



## AMENDED DEVELOPMENT PLAN

AMENDED DEVELOPMENT PLAN

SHEET: SD2